



Town of Oro Valley Adopt-A-Road Application Procedures

Instructions on how to use the Adopt-a-Road Application app

Notes: The Adopt-A-Road application is built to work on all devices, however due to a bug in the software the ability to submit an application for adopting a road, trail, or trailhead has been disabled for smartphone devices. For all other devices Tablet size and above, the application works as designed and these instructions apply to all device sizes, however the layout may have a slightly different look.

STEP 1:

Click Adopt a Road



Adopt a Road

Select to view available roads ready for adoption and to submit an application.



Schedule a Clean-up

Select to schedule a clean-up event for your adopted roadway.

Adopt-A-Road Instructions

Adopt-A-Trail



Adopt a Trail

Select to view available trails ready for adoption and to submit an application.



Adopt a Trailhead

Select to view available trailheads ready for adoption and to submit an application.



Schedule a Clean-up

Select to view available roads ready for adoption and to submit an application.

Adopt-A-Trail Instructions


Back to Keep OV Beautiful

Adopt-A-Road Application Layout Overview


The List displays all available roads for adoption. At the top is a Search box where you can search by Street Name.

Menu Navigation: When you select the icon, a menu will display that allows you to navigate to a different page, or open the instructions.


Adopt-A-Road




Search




E DESERT SKY RD
Desert Sky Road South side between Atua Place to Oracle Road




N NORTHERN AV
Northern Avenue East side between Magee Road to Hardy Road




E HARDY RD
Hardy Road North side between Calle Buena Vista to Calle Loma Linda



E HARDY RD
Hardy Road South side between Calle Loma Linda to Calle Buena Vista



N NORTHERN AV
Northern Avenue West Side between Magee Road to Chapala Drive (Town Limits)



W LAMBERT LN
Lambert Lane South side between La Cholla Blvd to La Cananda Drive

Oro Valley

Casas Adobes

Flowing Wells

Catalina Foothills

MT Lemmon

Selected features:0

Powered by Esri

Adopt-A-Road Application

To apply you must be a resident or business owner with the Town of Oro Valley. Choices for City are limited to Oro Valley or Tucson which covers all Oro Valley residential and business addresses.

Step 1: Search and Select an Available Roadway in the List you would like to Adopt.

Step 2: Select the road in the main map, road must be available to auto-populates questions in the form.

Street Name:

Roadway Description:

First Name:*

Last Name:*

Name of Organization or Display on Sign:*

Address:*

BACK TO MAIN

The Back to Main button will take you back to the main page.

The Map displays all roads in the Adopt-A-Road program. When selected in the list, the map will automatically zoom to the road.







Adopt-A-Road Adoption Application: Once you select a road in the map, the Street Name and Road Description will auto-fill in the form.

STEP 2:

Adopt-A-Road



Search

-  **E PUSCH VIEW LN**
Pusch View Lane South Side between Lambert Lane to Oracle (excluding bridge)
-  **E DESERT SKY RD**
Desert Sky Road South side between Atua Place to Oracle Road
-  **N NORTHERN AV**
Northern Avenue East side between Magee Road to H...
-  **E HARDY RD**
Hardy Road North side between Calle Buena Vista to Calle Loma Linda
-  **E HARDY RD**
Hardy Road South side between Calle Loma Linda to Calle Buena Vista
-  **N NORTHERN AV**
Northern Avenue West Side between Magee Road to Chapala Drive (Town Limits)

The list contains all roadways available for adoption. You can search by road name to narrow the search. When you select one of the roads in the list, the map will zoom to that road.

There are two ways to use the list to find an available road.

Search Tool: In the search box, type the name of the road you're looking for, if available, the list will filter the roadways with name in the list and in the map. By clicking on that road in the list will zoom to that roadway in the map.

Scrolling: The second method is scrolling through the list of roadways, and then selecting it in the list so that map will zoom in to that location.

Adopt-A-Road Application

To apply you must be a resident or business owner with the Town of Oro Valley. Choices for City are limited to Oro Valley or Tucson which covers all Oro Valley residential and business addresses.

Step 1: Search and Select an Available Roadway in the List you would like to Adopt.

Step 2: Select the road in the main map, road must be available to auto-populates questions in the form.

Street Name:

Roadway Description:

First Name:*

Last Name:*

Name of Organization or Display on Sign:*







Address:*

BACK TO MAIN

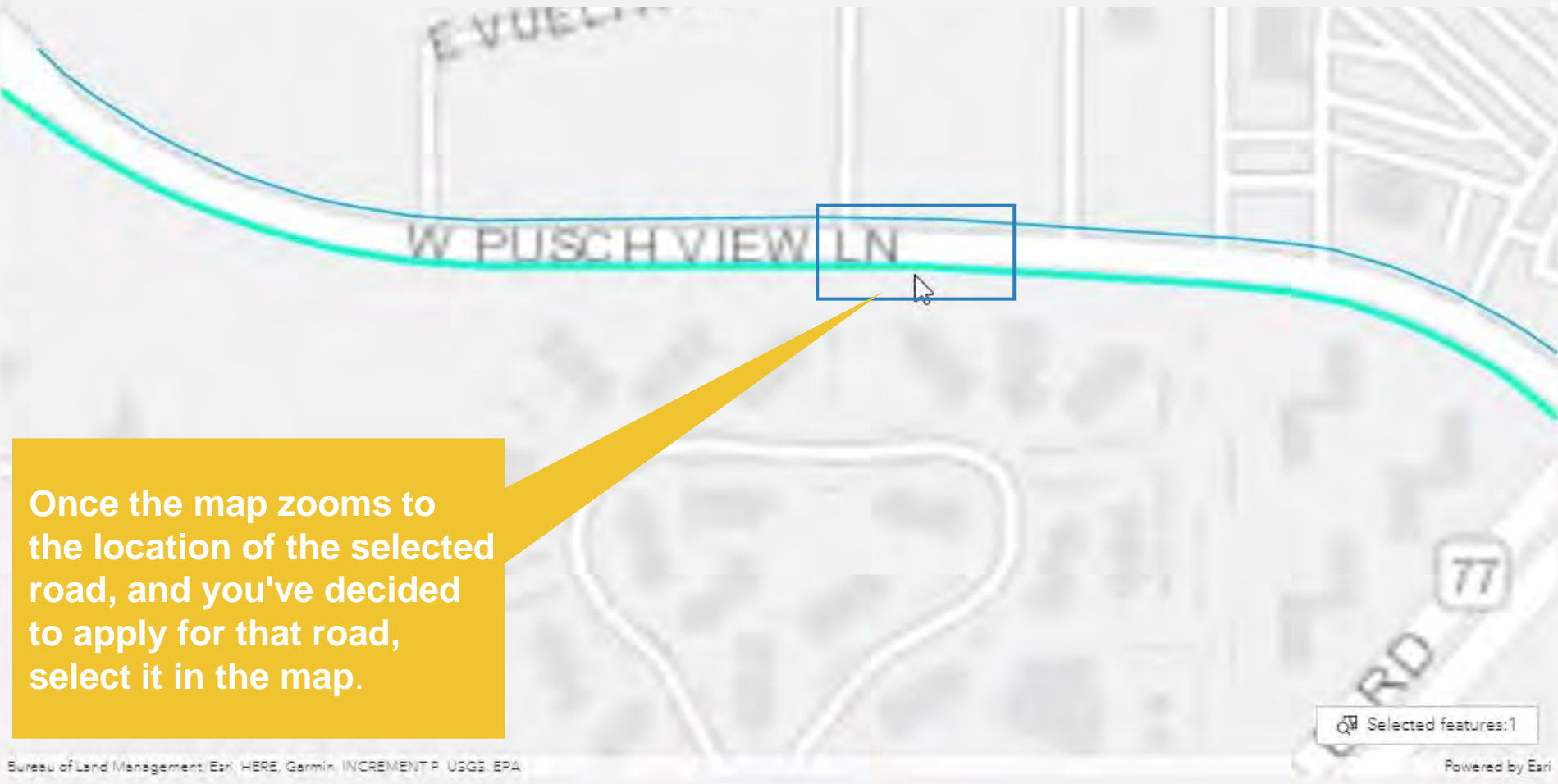
STEP 3:

Adopt-A-Road

Search

-  **E PUSCH VIEW LN**
Pusch View Lane South Side between Lambert Lane to Oracle (excluding bridge)
-  **E DESERT SKY RD**
Desert Sky Road South side between Atua Place to Oracle Road
-  **N NORTHERN AV**
Northern Avenue East side between Magee Road to Hardy Road
-  **E HARDY RD**
Hardy Road North side between Calle Buena Vista to Calle Loma Linda
-  **E HARDY RD**
Hardy Road South side between Calle Loma Linda to Calle Buena Vista
-  **N NORTHERN AV**
Northern Avenue West Side between Magee Road to Chapala Drive (Town Limits)

After you have selected the roadway in the list and the map has zoomed to that location. Click on that road in the map, which will cause the pop-up box to appear. When you click on the road and the pop-up displays, you will notice in the Adopt-A-Road Application form that the Street Name & Roadway Description are now filled in. This is an indication that you have selected that road for Adoption, and you are now ready to complete the application.



Once the map zooms to the location of the selected road, and you've decided to apply for that road, select it in the map.

Adopt-A-Road Application

To apply you must be a resident or business owner with the Town of Oro Valley. Choices for City are limited to Oro Valley or Tucson which covers all Oro Valley residential and business addresses.

Step 1: Search and Select an Available Roadway in the List you would like to Adopt.

Step 2: Select the road in the main map, road must be available to auto-populates questions in the form.

Street Name:

Roadway Description:

First Name:*

Last Name:*

Name of Organization or Display on Sign:*

Address:*







BACK TO MAIN

STEP 4:

Adopt-A-Road



Search

-  **E PUSCH VIEW LN**
Pusch View Lane South Side between Lambert Lane to Oracle (excluding bridge)
-  **E DESERT SKY RD**
Desert Sky Road South side between Atua Place to Oracle Road
-  **N NORTHERN AV**
Northern Avenue East side between Magee Road to Hardy Road
-  **E HARDY RD**
Hardy Road North side between Calle Buena Vista to Calle Loma Linda
-  **E HARDY RD**
Hardy Road South side between Calle Loma Linda to Calle Buena Vista
-  **N NORTHERN AV**
Northern Avenue West Side between Magee Road to Chapala Drive (Town Limits)

Adopt-A-Road - Available: E PUSCH VIEW LN

STREET	E PUSCH VIEW LN
ROW_DESC	Pusch View Lane South Side between Lambert Lane to Oracle (excluding bridge)
STATUS	AVAILABLE
ORGANIZATION	
Last edited by SDE on 8/26/2021, 12:00 PM.	
Zoom to	

Adopt-A-Road Application

To apply you must be a resident or business owner with the Town of Oro Valley. Choices for City are limited to Oro Valley or Tucson which covers all Oro Valley residential and business addresses.

Step 1: Search and Select an Available Roadway in the List you would like to Adopt.

Step 2: Select the road in the main map, road must be available to auto-populates questions in the form.

Street Name:
E PUSCH VIEW LN

Roadway Description:
Pusch View Lane South Side between Lambert Lane to Oracle (excluding bridge)

First Name:*

Last Name:*

Name of Organization or Display on Sign:*

BACK TO MAIN

After verifying the Street Name and Roadway Description have auto-filled, finish completing the form. Questions with red asterisks are mandatory.

You will notice after selecting the road in the map, the Street Name and Roadway Description will auto-fill.

Adopt-A-Road

Adopt-A-Road Application 

To apply you must be a resident or business owner with the Town of Oro Valley. Choices for City are limited to Oro Valley or Tucson which covers all Oro Valley residential and business addresses.

Step 1: Search and Select an Available Roadway in the List you would like to Adopt.

Step 2: Select the road in the main map, road must be available to auto-populates questions in the form.

Street Name:

E PUSCH VIEW LN

Roadway Description:

Pusch View Lane South Side between Lambert Lane to Oracle (excluding bridge)

First Name:^{*}

--	--







Fill in First Name

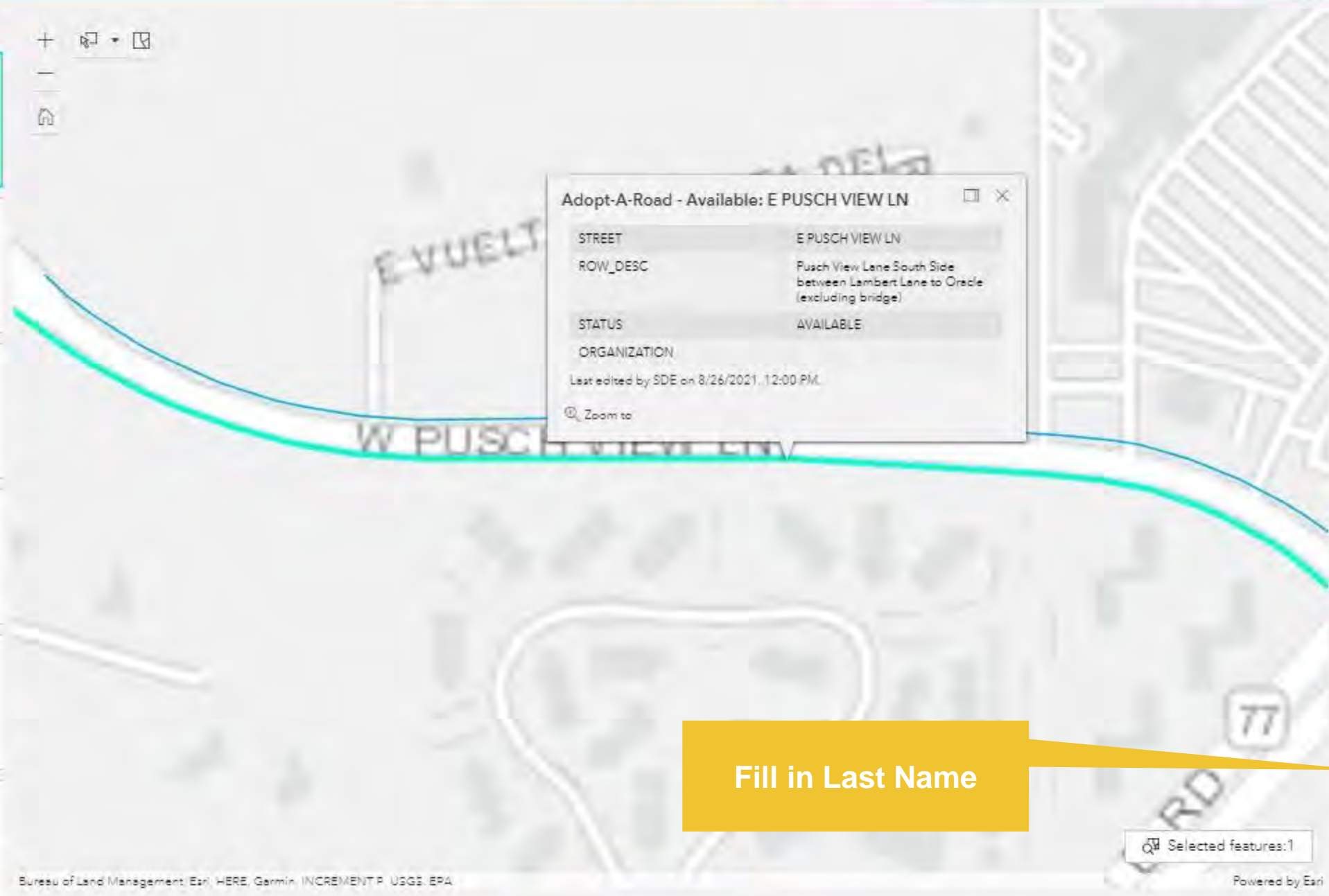
Selected features:1

Powered by Eari

[BACK TO MAIN](#)

Adopt-A-Road

- Search
-  **E PUSCH VIEW LN**
Pusch View Lane South Side between Lambert Lane to Oracle (excluding bridge)
 -  **E DESERT SKY RD**
Desert Sky Road South side between Atua Place to Oracle Road
 -  **N NORTHERN AV**
Northern Avenue East side between Magee Road to Hardy Road
 -  **E HARDY RD**
Hardy Road North side between Calle Buena Vista to Calle Loma Linda
 -  **E HARDY RD**
Hardy Road South side between Calle Loma Linda to Calle Buena Vista
 -  **N NORTHERN AV**
Northern Avenue West Side between Magee Road to Chapala Drive (Town Limits)



Adopt-A-Road Application

To apply you must be a resident or business owner with the Town of Oro Valley. Choices for City are limited to Oro Valley or Tucson which covers all Oro Valley residential and business addresses.

Step 1: Search and Select an Available Roadway in the List you would like to Adopt.

Step 2: Select the road in the main map, road must be available to auto-populates questions in the form.

Street Name:
E PUSCH VIEW LN

Roadway Description:
Pusch View Lane South Side between Lambert Lane to Oracle (excluding bridge)

First Name:*

This is a required question

Last Name:*

Name of Organization or Display on Sign:*

Fill in Last Name

BACK TO MAIN

Adopt-A-Road

auto-populates questions in the form.

Street Name:
E PUSCH VIEW LN

Roadway Description:
Pusch View Lane South Side between Lambert Lane to Oracle (excluding bridge)

First Name:*
John

Last Name:*
Doe

Name of Organization or Display on Sign:*
|

Address:*

City:*
Oro Valley

Adopt-A-Road - Available: E PUSCH VIEW LN

STREET

E PUSCH VIEW LN

ROW_DESC

Pusch View Lane South Side
between Lambert Lane to Oracle
(excluding bridge)

STATUS

AVAILABLE







ORGANIZATION

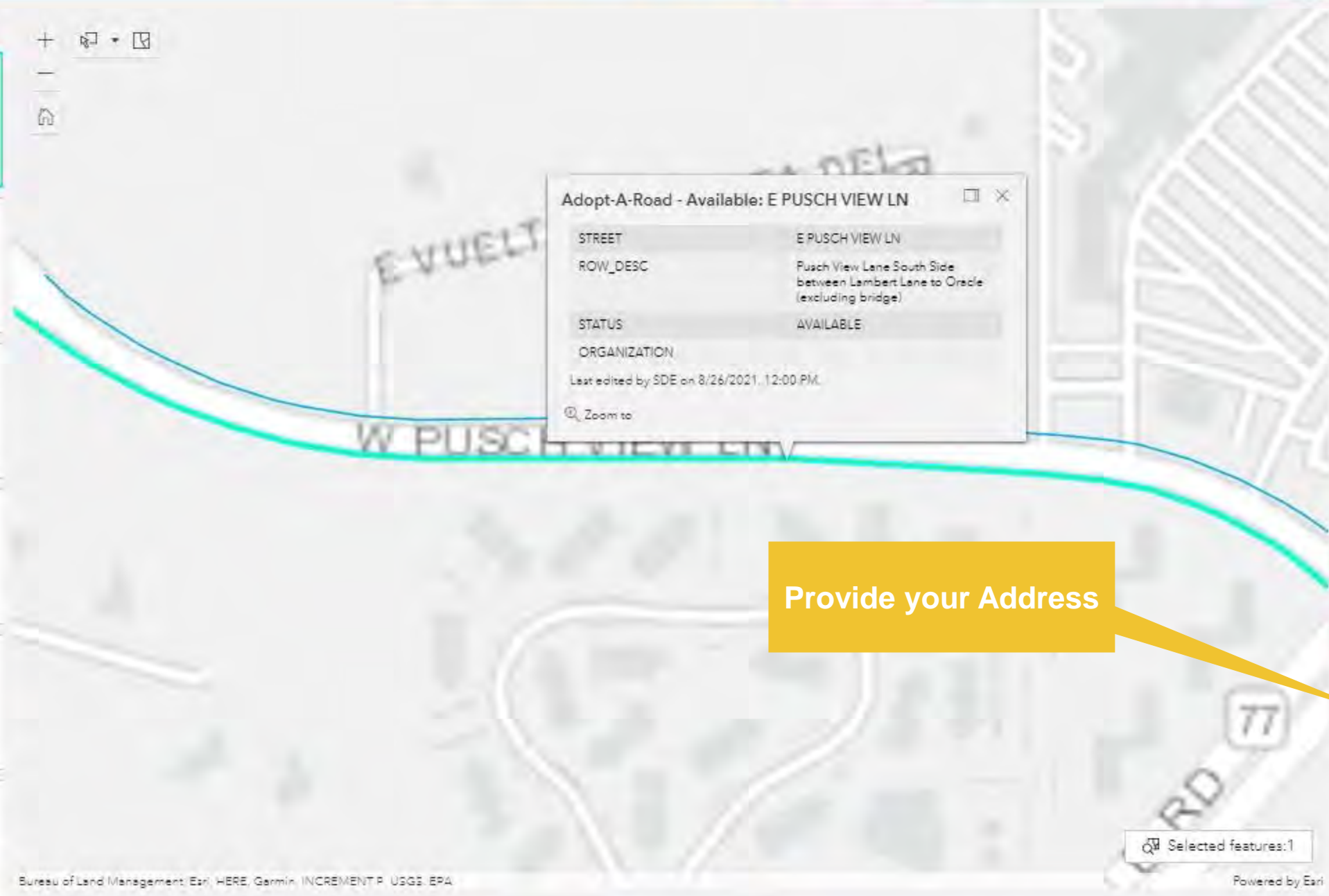
Last edited by SDE on 8/26/2021, 12:00 PM.

Zoom to

For Name of Organization or Display on Sign: Provide the Name of your Organization or Message you would like displayed on your Adopt-A-Road Sign.

Adopt-A-Road

-  **E PUSCH VIEW LN**
Pusch View Lane South Side between Lambert Lane to Oracle (excluding bridge)
-  **E DESERT SKY RD**
Desert Sky Road South side between Atua Place to Oracle Road
-  **N NORTHERN AV**
Northern Avenue East side between Magee Road to Hardy Road
-  **E HARDY RD**
Hardy Road North side between Calle Buena Vista to Calle Loma Linda
-  **E HARDY RD**
Hardy Road South side between Calle Loma Linda to Calle Buena Vista
-  **N NORTHERN AV**
Northern Avenue West Side between Magee Road to Chapala Drive (Town Limits)



Provide your Address

auto-populates questions in the form.

Street Name:
E PUSCH VIEW LN

Roadway Description:
Pusch View Lane South Side between Lambert Lane to Oracle (excluding bridge)

First Name:*

Last Name:*

Name of Organization or Display on Sign:*

Address:*

City:*

BACK TO MAIN

Adopt-A-Road

- Search
- E PUSCH VIEW LN**
Pusch View Lane South Side between Lambert Lane to Oracle (excluding bridge)
 - E DESERT SKY RD**
Desert Sky Road South side between Atua Place to Oracle Road
 - N NORTHERN AV**
Northern Avenue East side between Magee Road to Hardy Road
 - E HARDY RD**
Hardy Road North side between Calle Buena Vista to Calle Loma Linda
 - E HARDY RD**
Hardy Road South side between Calle Loma Linda to Calle Buena Vista
 - N NORTHERN AV**
Northern Avenue West Side between Magee Road to Chapala Drive (Town Limits)



Select the appropriate City. For Oro Valley Residents, these are the only choices.

Oro Valley Booster

Address:*
11000 N La Canada Dr

City:*
☒ Oro Valley
☐ Tucson

State:*
AZ

Zipcode:*

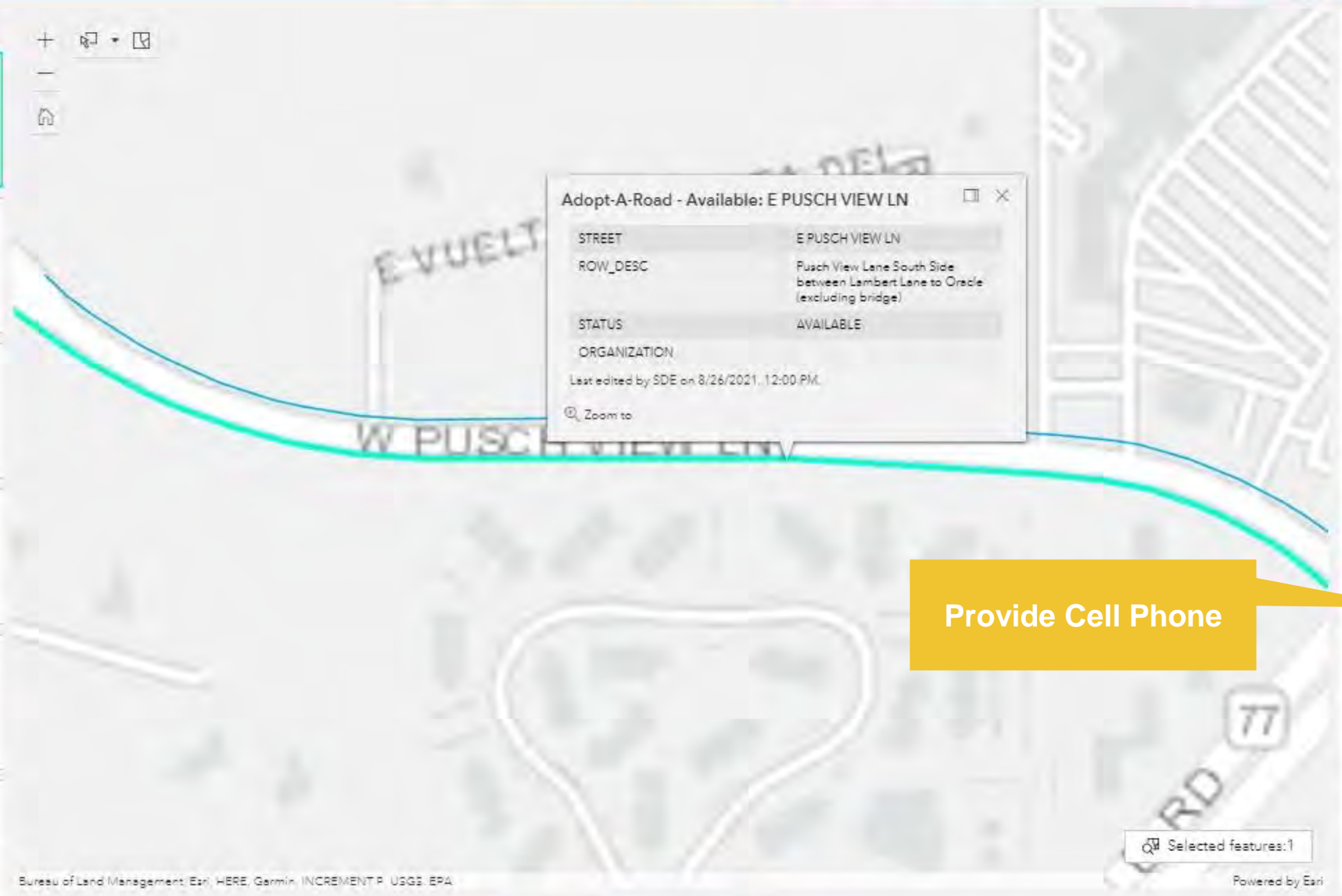
State is defaulted to AZ.

Provide Zipcode

BACK TO MAIN

Adopt-A-Road

- E PUSCH VIEW LN**
Pusch View Lane South Side between Lambert Lane to Oracle (excluding bridge)
- E DESERT SKY RD**
Desert Sky Road South side between Atua Place to Oracle Road
- N NORTHERN AV**
Northern Avenue East side between Magee Road to Hardy Road
- E HARDY RD**
Hardy Road North side between Calle Buena Vista to Calle Loma Linda
- E HARDY RD**
Hardy Road South side between Calle Loma Linda to Calle Buena Vista
- N NORTHERN AV**
Northern Avenue West Side between Magee Road to Chapala Drive (Town Limits)



☐ Oro Valley

☐ Tucson

State:*

Zipcode:*

Home or Business Phone:*

Cell Phone:

Email Address:*

Preferred Method to be Contacted:
☐ Phone

Provide Cell Phone

BACK TO MAIN

Adopt-A-Road



The screenshot displays the Adopt-A-Road web application interface. On the left, a sidebar lists several roads for adoption, including E PUSCH VIEW LN, E DESERT SKY RD, N NORTHERN AV, E HARDY RD, and N NORTHERN AV. The main area shows a map of Oro Valley, Arizona, with a red line indicating the selected road, E PUSCH VIEW LN. A pop-up window provides details about the selected road, including its name, description, status (AVAILABLE), and organization (Bureau of Land Management). On the right, a contact form is visible, with fields for State (AZ), Zipcode (85753), Home or Business Phone (520-229-4575), Cell Phone (520-229-457), and Email Address. A yellow callout box points to the Email Address field, indicating that the user should provide an email address to be contacted by.

Provide email address to be contacted by.

[BACK TO MAIN](#)

Adopt-A-Road

State:*

AZ

Zipcode:*

85753

Home or Business Phone:*

520-229-4575

Cell Phone:

520-229-4575

Email Address:*

rffreer@orovalleyaz.gov

Preferred Method to be Contacted:

☐ Phone


☒ Email

Choose your preferred method to be contacted.


[BACK TO MAIN](#)

Adopt-A-Road







E PUSCH VIEW LN
Pusch View Lane South Side between Lambert Lane to Oracle (excluding bridge)




E DESERT SKY RD
Desert Sky Road South side between Atua Place to Oracle Road




N NORTHERN AV
Northern Avenue East side between Magee Road to Hardy Road



E HARDY RD
Hardy Road North side between Calle Buena Vista to Calle Loma Linda



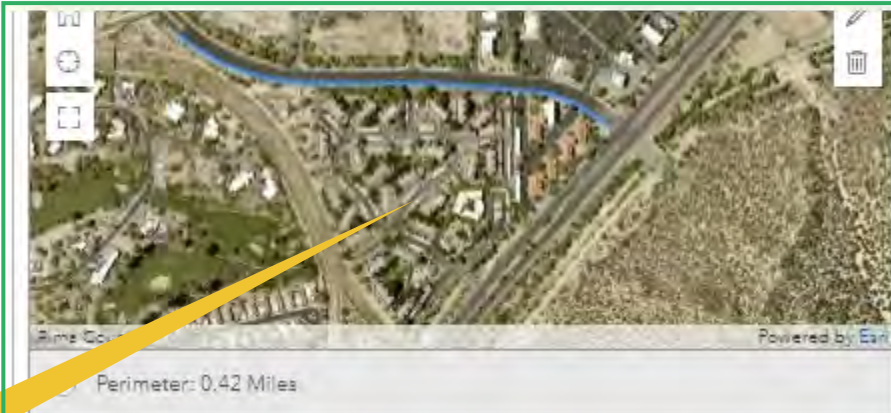
E HARDY RD
Hardy Road South side between Calle Loma Linda to Calle Buena Vista



N NORTHERN AV
Northern Avenue West Side between Magee Road to Chapala Drive (Town Limits)

Adopt-A-Road - Available: E PUSCH VIEW LN	
STREET	E PUSCH VIEW LN
ROW_DESC	Pusch View Lane South Side between Lambert Lane to Oracle (excluding bridge)
STATUS	AVAILABLE
ORGANIZATION	

You will see in the map the road you are applying for. Please verify this looks like the road you intend on adopting.



Before submitting your Adoption request, ensure that the map above shows the item you would like to adopt. If it's not shown, please click on that item in the main map.

Step 4: Expand the Hold Harmless Clause section, review the agreement, sign and date to agree to the terms.

Hold Harmless Clause

Step 5: Expand the Safety Video section, watch the video through the link provided, sign and date that you have watched the video.

—Safety Video 

Step 6 : Submit your application

Submit[BACK TO MAIN](#)

STEP 5:

Adopt-A-Road



Search



E PUSCH VIEW LN

Pusch View Lane South Side between Lambert Lane to Oracle (excluding bridge)



E DESERT SKY RD

Desert Sky Road South side between Atua Place to Oracle Road



N NORTHERN AV

Northern Avenue East side between Magee Road to Hardy Road



E HARDY RD

Hardy Road North side between Calle Buena Vista to Calle Loma Linda



E HARDY RD

Hardy Road South side between Calle Loma Linda to Calle Buena Vista



N NORTHERN AV

Northern Avenue West Side between Magee Road to Chapala Drive (Town Limits)

Adopt-A-Road - Available: E PUSCH VIEW LN

STREET	E PUSCH VIEW LN
ROW_DESC	Pusch View Lane South Side between Lambert Lane to Oracle (excluding bridge)


STATUS	AVAILABLE
--------	-----------

ORGANIZATION	
--------------	--

Last edited by SDE on 8/26/2021, 12:00 PM.

Zoom to

Expand the Hold Harmless Clause section. Read each section, and then sign and date that you have read and agree to the terms.



Before submitting your Adoption request, ensure that the map above shows the item you would like to adopt. If it's not shown, please click on that item in the main map.

Step 4: Expand the Hold Harmless Clause section, review the agreement, sign and date to agree to the terms.

Hold Harmless Clause

ASSUMPTION OF THE RISK: As permittee, I hereby attest that I assume any and all risk associated with the Adopt-A-Road for the applied for, and as described in my application, on behalf of myself and all of my employees, invitees, guests, agents, representatives, or subcontractors, their employees, agents, or representatives in connection with or incidental to the performance of this Adopt-A-Road for the applied for and as described in this application, including all liability arising out of any services provided, or duty performed, by any party, as required by statute, law, purchase order, or otherwise.

HOLD HARMLESS CLAUSE: As permittee, I hereby attest that I shall indemnify, defend and save harmless, The Town of Oro Valley from any and all claims, demands, suits, actions, proceedings, loss, costs and damages of every kind and description, including attorney's fees and/or litigation expenses, which may be brought or made against or incurred by the Town on account of loss of or damage to, any property, or for injuries or death of any person, caused by, arising out of, or contributed to, in whole or in part, by reasons of any act, omission, professional error, fault, mistake, or my negligence, my employees, invitees, guests, agents, representatives, or

BACK TO MAIN

Completing the Hold Harmless Clause Section

Here, the Adopt-A-Road Sponsor who is applying for the roadway, will review the Assumption of the Risk, Hold Harmless Clause, Waiver, and Responsibility requirements. After reviewing, the Sponsor will sign and date the form.

Hold Harmless Clause







ASSUMPTION OF THE RISK: As permittee, I hereby attest that I assume any and all risk associated with the Adopt-A-Road for the applied for, and as described in my application, on behalf of myself and all of my employees, invitees, guests, agents, representatives, or subcontractors, their employees, agents, or representatives in connection with or incidental to the performance of this Adopt-A-Road for the applied for and as described in this application, including all liability arising out of any services provided, or duty performed, by any party, as required by statute, law, purchase order, or otherwise.

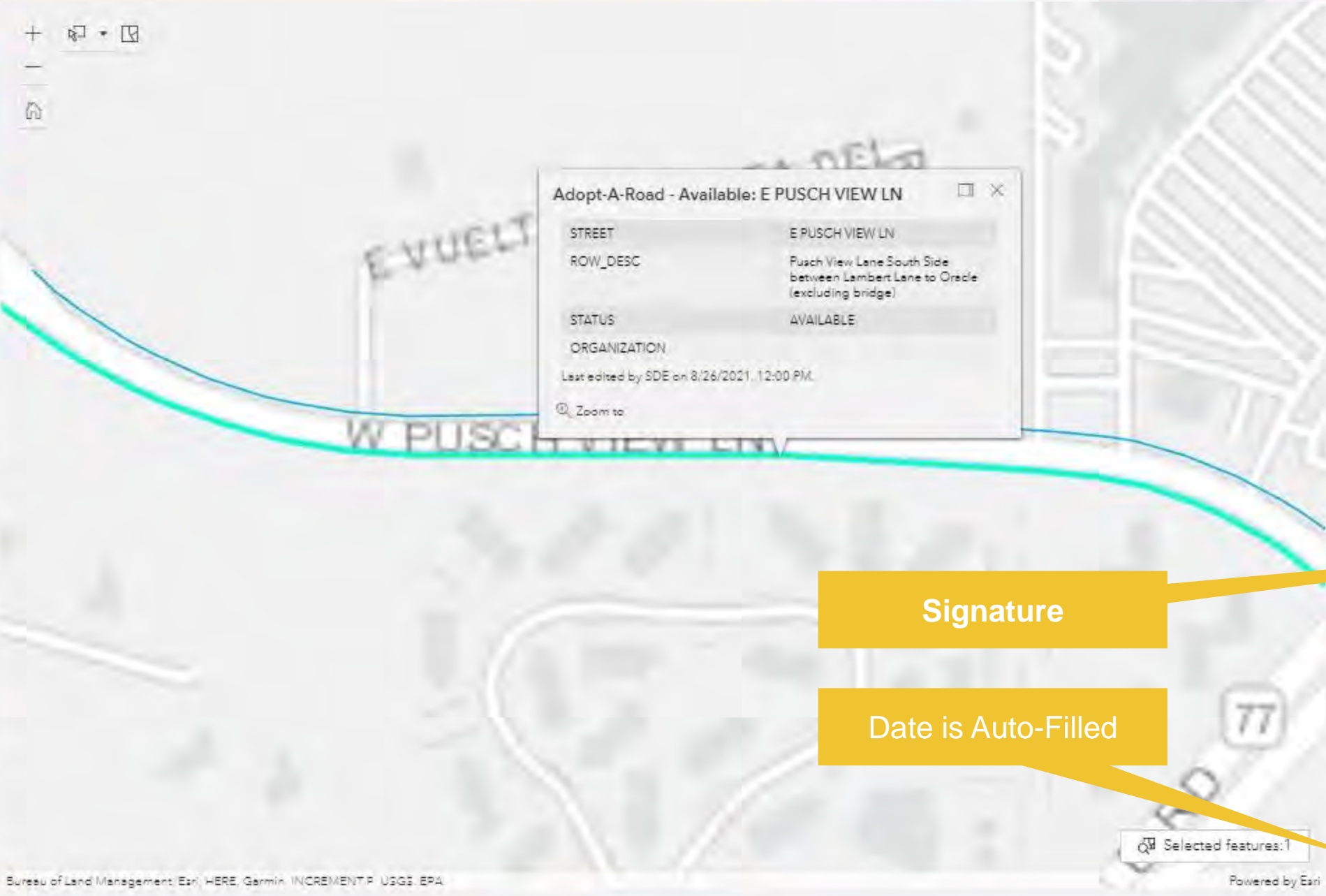
HOLD HARMLESS CLAUSE: As permittee, I hereby attest that I shall indemnify, defend and save harmless, The Town of Oro Valley from any and all claims, demands, suits, actions, proceedings, loss, costs and damages of every kind and description, including attorney's fees and/or litigation expenses, which may be brought or made against or incurred by the Town on account of loss of or damage to, any property, or for injuries or death of any person, caused by, arising out of, or contributed to, in whole or in part, by reasons of any act, omission, professional error, fault, mistake, or my negligence, my employees, invitees, guests, agents, representatives, or subcontractors, their employees, agents, or representatives, in connection with or incidental to the performance of this Adopt-A-Road for the applied for, and as described in my application, including all liability arising out of any services provided, or duty performed, by any party, as required by statute, law, purchase order, or otherwise. My obligation under this Section shall not extend to any liability caused by the sole negligence of the Town or its employees.

WAIVER: As permittee I hereby hereby waive the right to any claim for damages or injuries of any kind, accruing to me my employees, invitees, guests, agents, representatives, or subcontractors, their employees, agents, or representatives arising out of or as a result of any cleanup activity associated with my Adopt-A-Road as applied for, and as described in my application, provided, however; no waiver shall apply to any claim which is caused by the sole negligence of the Town, or its offices and employees.

RESPONSIBILITY: As permittee I hereby attest that it is my sole responsibility, and not that of the Town to obtain any indemnification, waivers, or insurance pertaining to any and all claims, demands, suits, actions, proceedings, loss, costs and damages of every kind and description, including attorney's fees and/or litigation expenses, which may be brought or made against or incurred by the me on account of loss of or damage to, any property, or for injuries or death of any person, caused by, arising out of, or contributed to, in whole or in part, by reasons of any act, omission, professional error, fault, mistake, caused by my negligence, or my employees, invitees, guests, agents, representatives, or subcontractors, their employees, agents, or representatives, in connection with or incidental to the performance of this Adopt-A-Road for the applied for, and as described in my application.

Adopt-A-Road

-  **E PUSCH VIEW LN**
Pusch View Lane South Side between Lambert Lane to Oracle (excluding bridge)
-  **E DESERT SKY RD**
Desert Sky Road South side between Atua Place to Oracle Road
-  **N NORTHERN AV**
Northern Avenue East side between Magee Road to Hardy Road
-  **E HARDY RD**
Hardy Road North side between Calle Buena Vista to Calle Loma Linda
-  **E HARDY RD**
Hardy Road South side between Calle Loma Linda to Calle Buena Vista
-  **N NORTHERN AV**
Northern Avenue West Side between Magee Road to Chapala Drive (Town Limits)



RESPONSIBILITY: As permittee I hereby attest that it is my sole responsibility, and not that of the Town to obtain any indemnification, waivers, or insurance pertaining to any and all claims, demands, suits, actions, proceedings, loss, costs and damages of every kind and description, including attorney's fees and/or litigation expenses, which may be brought or made against or incurred by the me on account of loss of or damage to, any property, or for injuries or death of any person, caused by, arising out of, or contributed to, in whole or in part, by reasons of any act, omission, professional error, fault, mistake, caused by my negligence, or my employees, invitees, guests, agents, representatives, or subcontractors, their employees, agents, or representatives, in connection with or incidental to the performance of this Adopt-A-Road for the applied for, and as described in my application.

Clause Signature*

Signed Date*

8/26/2021

Signature

Date is Auto-Filled







BACK TO MAIN

STEP 6:

Adopt-A-Road



Search

- **E PUSCH VIEW LN**
Pusch View Lane South Side between Lambert Lane to Oracle (excluding bridge)
- **E DESERT SKY RD**
Desert Sky Road South side between Atua Place to Oracle Road
- **N NORTHERN AV**
Northern Avenue East side between Magee Road to Hardy Road
- **E HARDY RD**
Hardy Road North side between Calle Buena Vista to Calle Loma Linda
- **E HARDY RD**
Hardy Road South side between Calle Loma Linda to Calle Buena Vista
- **N NORTHERN AV**
Northern Avenue West Side between Magee Road to Chapala Drive (Town Limits)

Adopt-A-Road - Available: E PUSCH VIEW LN

STREET	E PUSCH VIEW LN
ROW_DESC	Pusch View Lane South Side between Lambert Lane to Oracle (excluding bridge)
STATUS	AVAILABLE
ORGANIZATION	

Last edited by SDE on 8/26/2021, 12:00 PM.

Zoom to

John Doe

Signed Date*

8/26/2021

01:05 PM

Step 5: Expand the Safety Video section, watch the video through the link provided, sign and date that you have watched the video.

Safety Video

Step 6 : Submit your application







Submit

Expand Safety Video section

BACK TO MAIN

Adopt-A-Road

Search

-  **E PUSCH VIEW LN**
Pusch View Lane South Side between Lambert Lane to Oracle (excluding bridge)
-  **E DESERT SKY RD**
Desert Sky Road South side between Atua Place to Oracle Road
-  **N NORTHERN AV**
Northern Avenue East side between Magee Road to Hardy Road
-  **E HARDY RD**
Hardy Road North side between Calle Buena Vista to Calle Loma Linda
-  **E HARDY RD**
Hardy Road South side between Calle Loma Linda to Calle Buena Vista
-  **N NORTHERN AV**
Northern Avenue West Side between Magee Road to Chapala Drive (Town Limits)

For the Safety Video portion of the form, the applying Sponsor will click on the "Please Watch the Adopt-ARoad Training Video" and watch the video. After completion of watching the video (mandatory), they will sign and date the form acknowledging they have watched the video.


Adopt-A-Road - Available: E PUSCH VIEW LN

STREET	E PUSCH VIEW LN
ROW_DESC	Pusch View Lane South Side between Lambert Lane to Oracle (excluding bridge)
STATUS	AVAILABLE
ORGANIZATION	

Last edited by SDE on 8/26/2021, 12:00 PM.

Zoom to

Click on the Link to view the Training Video



Signed Date*

8/26/2021

01:05 PM

Step 5: Expand the Safety Video section, watch the video through the link provided, sign and date that you have watched the video.

Safety Video

The Adopt-A-Road Training Video is a requirement that needs to be accomplished to complete your Application. (Video Length is 7 minutes 10 seconds.)

Please Watch the Adopt-A-Road Training Video


Video Signature*

BACK TO MAIN

Thank you for watching the training video. Once you have finished watching, please close this window to submit your application.


Adopt-A-Road

- 🔍 Search




E PUSCH VIEW LN

Pusch View Lane South Side between Lambert Lane to Oracle (excluding bridge)




E DESERT SKY RD

Desert Sky Road South side between Atua Place to Oracle Road




N NORTHERN AV

Northern Avenue East side between Magee Road to Hardy Road




E HARDY RD

Hardy Road North side between Calle Buena Vista to Calle Loma Linda



E HARDY RD

Hardy Road South side between Calle Loma Linda to Calle Buena Vista



N NORTHERN AV

Northern Avenue West Side between Magee Road to Chapala Drive (Town Limits)
- Adopt-A-Road - Available: E PUSCH VIEW LN

STREET	E PUSCH VIEW LN
ROW_DESC	Pusch View Lane South Side between Lambert Lane to Oracle (excluding bridge)
STATUS	AVAILABLE
ORGANIZATION	

Last edited by SDE on 8/26/2021, 12:00 PM.

🔍 Zoom to
- 🕒 01:05 PM

Step 5: Expand the Safety Video section, watch the video through the link provided, sign and date that you have watched the video.

Safety Video

The Adopt-A-Road Training Video is a requirement that needs to be accomplished to complete your Application. (Video Length is 7 minutes 10 seconds.)

[Please Watch the Adopt-A-Road Training Video](#)

Video Signature*

Signed Date*
- After viewing the video, sign and date to confirmed you watch.
- BACK TO MAIN
- 🏠 🔍 Type here to search

🌐 📁 📧 📅 📌

🌐 📁 📧 📅 📌

101°F Sunny

1:08 PM 8/26/2021

STEP 7:

← → C experience.arcgis.com/experience/cc3106a33886430bbdc54fd812c69f58/page/page_21/?draft=true

Apps GIS OMS ArcGIS Online iHeartCountry Ra... Personal IT Apps ArcGIS 10.7.1 Install Pima

Adopt-A-Road



Q Search



E DESERT SKY RD

Desert Sky Road South side between Atua Place to Oracle Road



N NORTHERN AV

Northern Avenue East side between Magee Road to Hardy Road



E HARDY RD

Hardy Road North side between Calle Buena Vista to Calle Loma Linda



E HARDY RD

Hardy Road South side between Calle Loma Linda to Calle Buena Vista



N NORTHERN AV

Northern Avenue West Side between Magee Road to Chapala Drive (Town Limits)



W LAMBERT LN

Lambert Lane South side between La Cholla Blvd to La Canada Drive

Bureau of Land Management, Esri, HERE, Garmin, USGS, EPA, NPS | Esri, HERE, NPS

Powered by Esri

Selected features:0

[BACK TO MAIN](#)

[Please Watch the Adopt-A-Road Training Video](#)

Video Signature*

John Doe

Signed Date*

8/27/2021

07:22 AM

Step 6 : Submit your application

Submit

Sample - Adopt-A-Road Application

Thanks for taking the time to apply for to our Adopt-A-Road program



After Submitting your application, you will see the thank you screen to the left confirming that the application was successfully submitted. You will also receive an email with a copy of your application, and your signed Hold Harmless Clause.



Town of Oro Valley
Adopt-A-Road

August 26, 2021 8:08 PM

Dear John Doe,

Thanks for taking the time to apply for our Adopt-A-Road program. We appreciate your interest in wanting to participate in the program and help keep the Town of Oro Valley beautiful. We are currently in the process of reviewing the application. Your request will be processed quickly and you will receive a response to your application shortly. A copy of your application is included.

Thank you from the Public Works Team.

PW@orovalleyaz.gov

520-229-4851



Town of Oro Valley
Adopt-A-Road
Adopt-A-Road Application

Applicant Information:

Applied for Date: August 26, 2021 8:08 PM

Requested Sign Display Message: Oro Valley Booster

Applicant Name: John Doe

Address:

11000 N La Canada Dr

Oro Valley, AZ 85753

Home or Business Phone: 520-229-4575

Email Address: rfreer@orovalleyaz.gov

Preferred Method to be Contacted: Phone

Cell Phone: 520-229-4575

Road Applied for: E PUSCH VIEW LN

Roadway Description: Pusch View Lane South Side between Lambert Lane to Oracle (excluding bridge)



John Doe

I certify that I have viewed the Adopt-A-Road Training Video, on August 26, 2021 8:05 PM



Town of Oro Valley
Adopt-A-Road
Hold Harmless Clause

ASSUMPTION OF THE RISK: As permittee, I hereby attest that I assume any and all risk associated with the Adopt-A-Road for the applied for, and as described in my application, on behalf of myself and all of my employees, invitees, guests, agents, representatives, or subcontractors, their employees, agents, or representatives in connection with or incidental to the performance of this Adopt-A-Road for the applied for and as described in this application, including all liability arising out of any services provided, or duty performed, by any party, as required by statute, law, purchase order, or otherwise.

HOLD HARMLESS CLAUSE: As permittee, I hereby attest that I shall indemnify, defend and save harmless, The Town of Oro Valley from any and all claims, demands, suits, actions, proceedings, loss, costs and damages of every kind and description, including attorney's fees and/or litigation expenses, which may be brought or made against or incurred by the Town on account of loss of or damage to, any property, or for injuries or death of any person, caused by, arising out of, or contributed to, in whole or in part, by reasons of any act, omission, professional error, fault, mistake, or my negligence, my employees, invitees, guests, agents, representatives, or subcontractors, their employees, agents, or representatives, in connection with or incidental to the performance of this Adopt-A-Road for the applied for, and as described in my application, including all liability arising out of any services provided, or duty performed, by any party, as required by statute, law, purchase order, or otherwise. My obligation under this Section shall not extend to any liability caused by the sole negligence of the Town or its employees.

WAIVER: As permittee I hereby waive the right to any claim for damages or injuries of any kind, accruing to me my employees, invitees, guests, agents, representatives, or subcontractors, their employees, agents, or representatives arising out of or as a result of any cleanup activity associated with my Adopt-A-Road as applied for, and as described in my application, provided, however: no waiver shall apply to any claim which is caused by the sole negligence of the Town, or its offices and employees.

RESPONSIBILITY: As permittee I hereby attest that it is my sole responsibility, and not that of the Town to obtain any indemnification, waivers, or insurance pertaining to any and all claims, demands, suits, actions, proceedings, loss, costs and damages of every kind and description, including attorney's fees and/or litigation expenses, which may be brought or made against or incurred by the me on account of loss of or damage to, any property, or for injuries or death of any person, caused by, arising out of, or contributed to, in whole or in part, by reasons of any act, omission, professional error, fault, mistake, caused by my negligence, or my employees, invitees, guests, agents, representatives, or subcontractors, their employees, agents, or representatives, in connection with or incidental to the performance of this Adopt-A-Road for the applied for, and as described in my application.

John Doe

Date Signed: August 26, 2021 8:05 PM