

Adopt-A-Trail Scheduling Instructions for Clean-up Events

Note: This application is designed and works on all devices.

Adopt-A-Road



Adopt a Road

Select to view available roads ready for adoption and to submit an application.



Schedule a Clean-up

Select to schedule a clean-up event for your adopted roadway.

Adopt-A-Road Instructions

Scheduling Instructions

Adopt-A-Trail



Adopt a Trail

Select to view available trails ready for adoption and to submit an application.



Adopt a Trailhead

Select to view available trailheads ready for adoption and to submit an application.



Schedule a Clean-up

Select to view available roads ready for adoption and to submit an application.

Select the Schedule a Clean-up Icon

Adopt-A-Trail Instructions

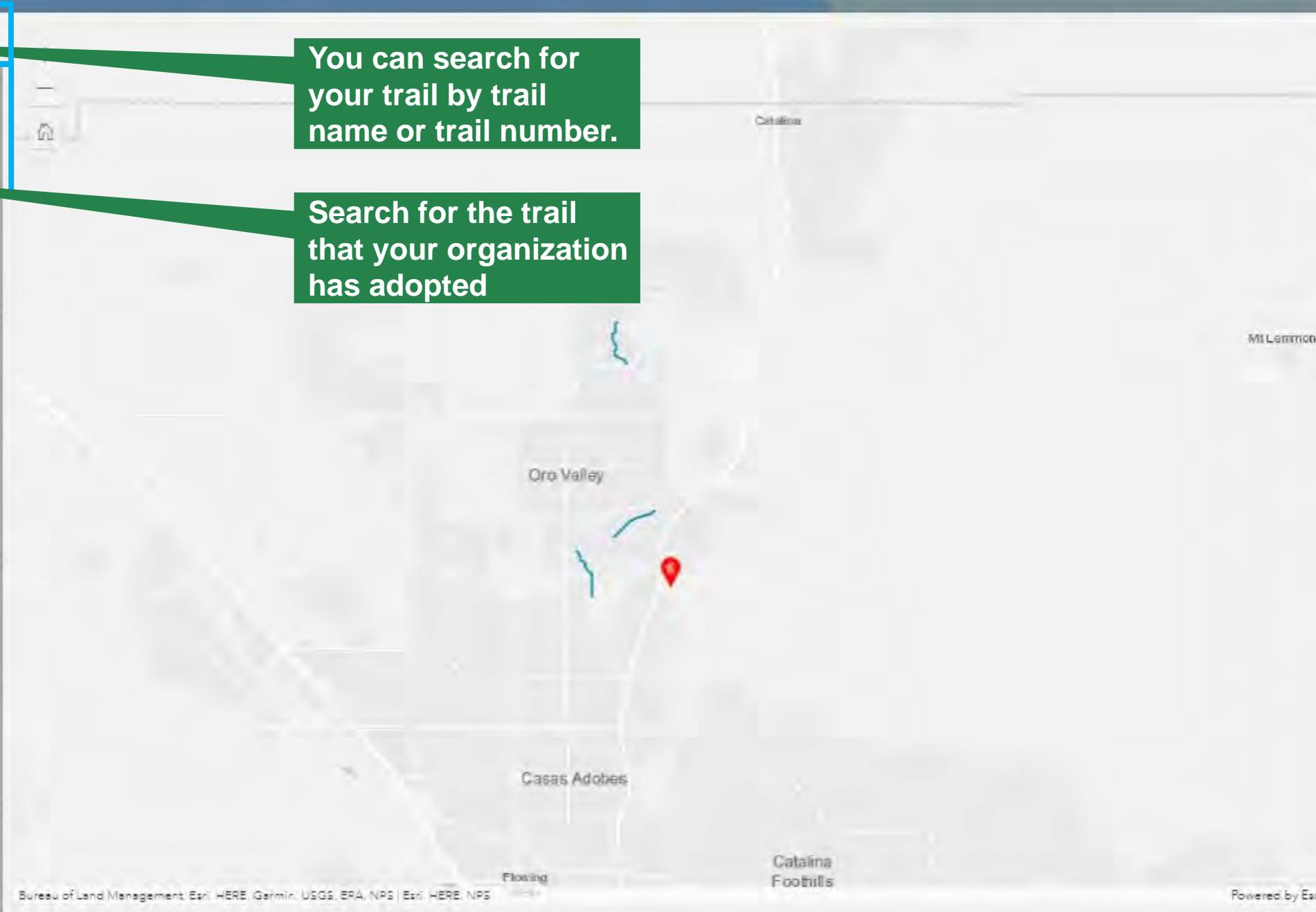
Scheduling Instructions

Back to Keep OV Beautiful

Search	
	CDO LINEAR PARK SHARED USE PATH CDO LINEAR PARK (SEGMENT 2)
	#217 Existing protected trail
	#240 Existing protected trail
	#240 Proposed protected trail
	SPARROW LINE
	#217 Existing protected trail
	#217 Existing protected trail

You can search for your trail by trail name or trail number.

**Search for the trail
that your organization
has adopted**



Prior to scheduling your cleanup event, if your sponsor information has changed (ie. Phone numbers, email address, or other information provided on your original application, please contact the Town of Oro Valley at pw@orovalleyaz.gov to update your account. Thank you.

Step 1: Select your Adopt-A-Road, Adopt-A-Trail, or Adopt-A-Trailhead item in the main map, this auto-populates questions in the form.

Schedule Clean-Up Event

You have selected the following item for Cleanup:

Organization Name:

Street or Trail Name:


Step 2: For verification purposes, please provide the Sponsor Information on file to schedule a cleanup event.

Sponsor First Name:*


Sponsor Last Name:*

Phone Number to be contacted by:*


[BACK TO MAIN](#)




CDO LINEAR PARK SHARED USE PATH
CDO LINEAR PARK (SEGMENT 2)




#217
Existing protected trail




#240
Existing protected trail




#240
Proposed protected trail



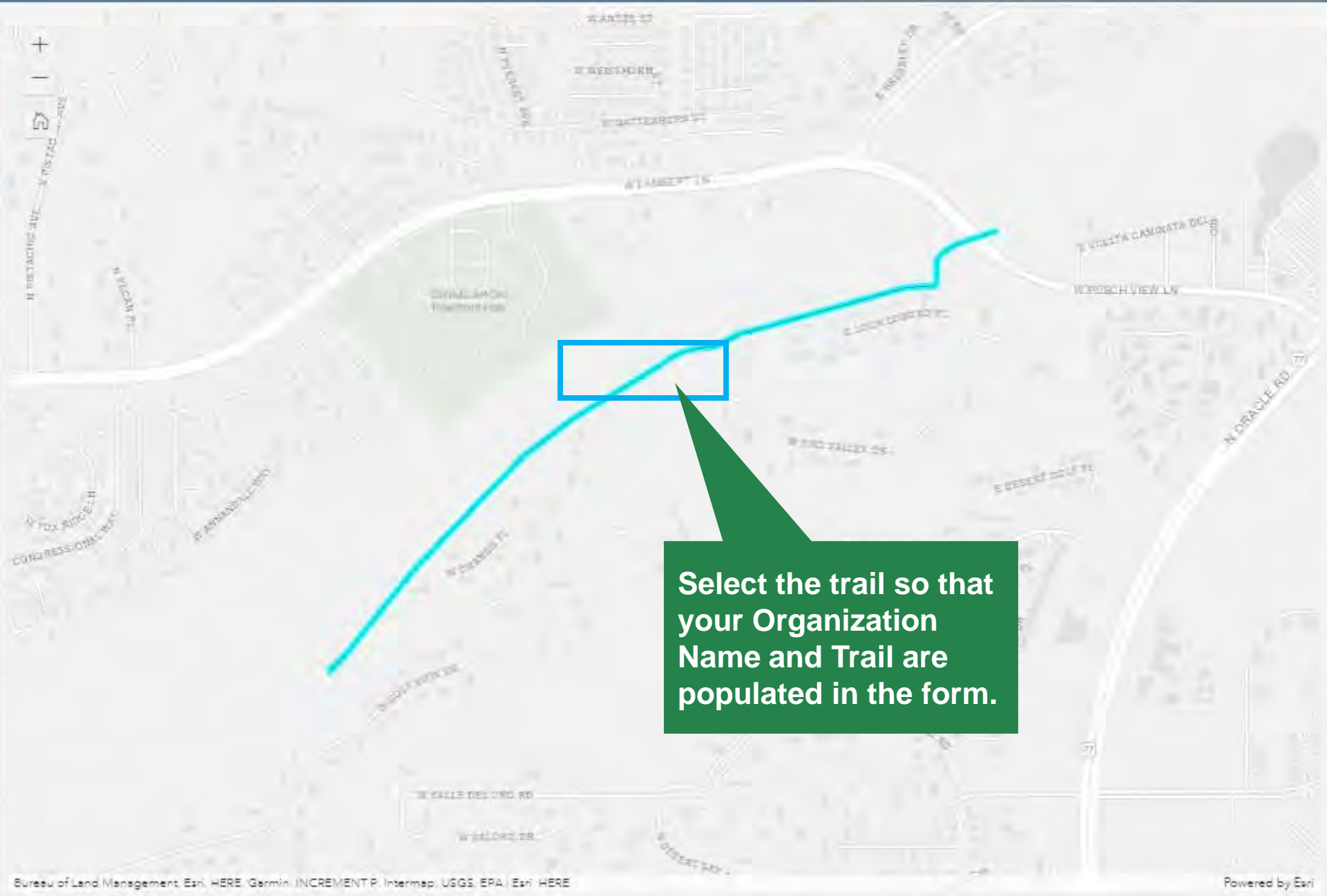
SPARROW LINE



#217
Existing protected trail



#217
Existing protected trail



Select the trail so that
your Organization
Name and Trail are
populated in the form.

Prior to scheduling your cleanup event, if your sponsor information has changed (ie. Phone numbers, email address, or other information provided on your original application, please contact the Town of Oro Valley at pw@orovalleyaz.gov to update your account. Thank you.

Step 1: Select your Adopt-A-Road, Adopt-A-Trail, or Adopt-A-Trailhead item in the main map, this auto-populates questions in the form.

Schedule Clean-Up Event

You have selected the following item for Cleanup:

Organization Name:

Street or Trail Name:

Step 2: For verification purposes, please provide the Sponsor Information on file to schedule a cleanup event.

Sponsor First Name:*

Sponsor Last Name:*

Phone Number to be contacted by:*

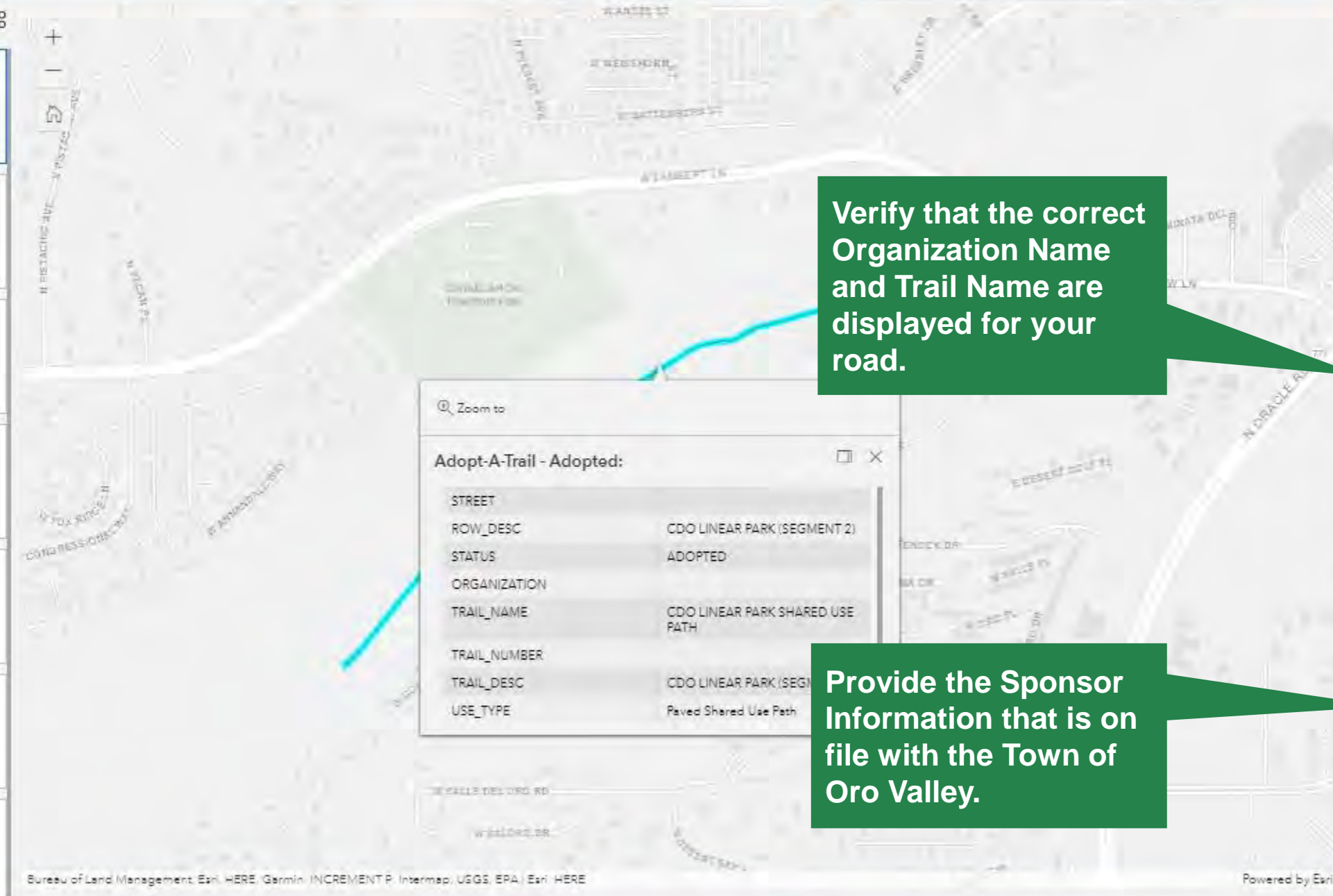
BACK TO MAIN

Adopt-A-Trail

Schedule
Clean-up Event

Refer to this notice if any of your information on file has changed.

-  CDO LINEAR PARK SHARED USE PATH
CDO LINEAR PARK (SEGMENT 2)
-  #217
Existing protected trail
-  #240
Existing protected trail
-  #240
Proposed protected trail
-  SPARROW LINE
-  #217
Existing protected trail
-  #217
Existing protected trail



Verify that the correct Organization Name and Trail Name are displayed for your road.

Provide the Sponsor Information that is on file with the Town of Oro Valley.

Prior to scheduling your cleanup event, if your sponsor information has changed (ie. Phone numbers, email address, or other information provided on your original application, please contact the Town of Oro Valley at pw@orovalleyaz.gov to update your account. Thank you.

Step 1: Select your Adopt-A-Road, Adopt-A-Trail, or Adopt-A-Trailhead item in the main map, this auto-populates questions in the form.

Schedule Clean-Up Event

You have selected the following item for Cleanup:

Organization Name:

Street or Trail Name:
CDO LINEAR PARK SHARED USE PATH

Step 2: For verification purposes, please provide the Sponsor Information on file to schedule a cleanup event.

Sponsor First Name:*

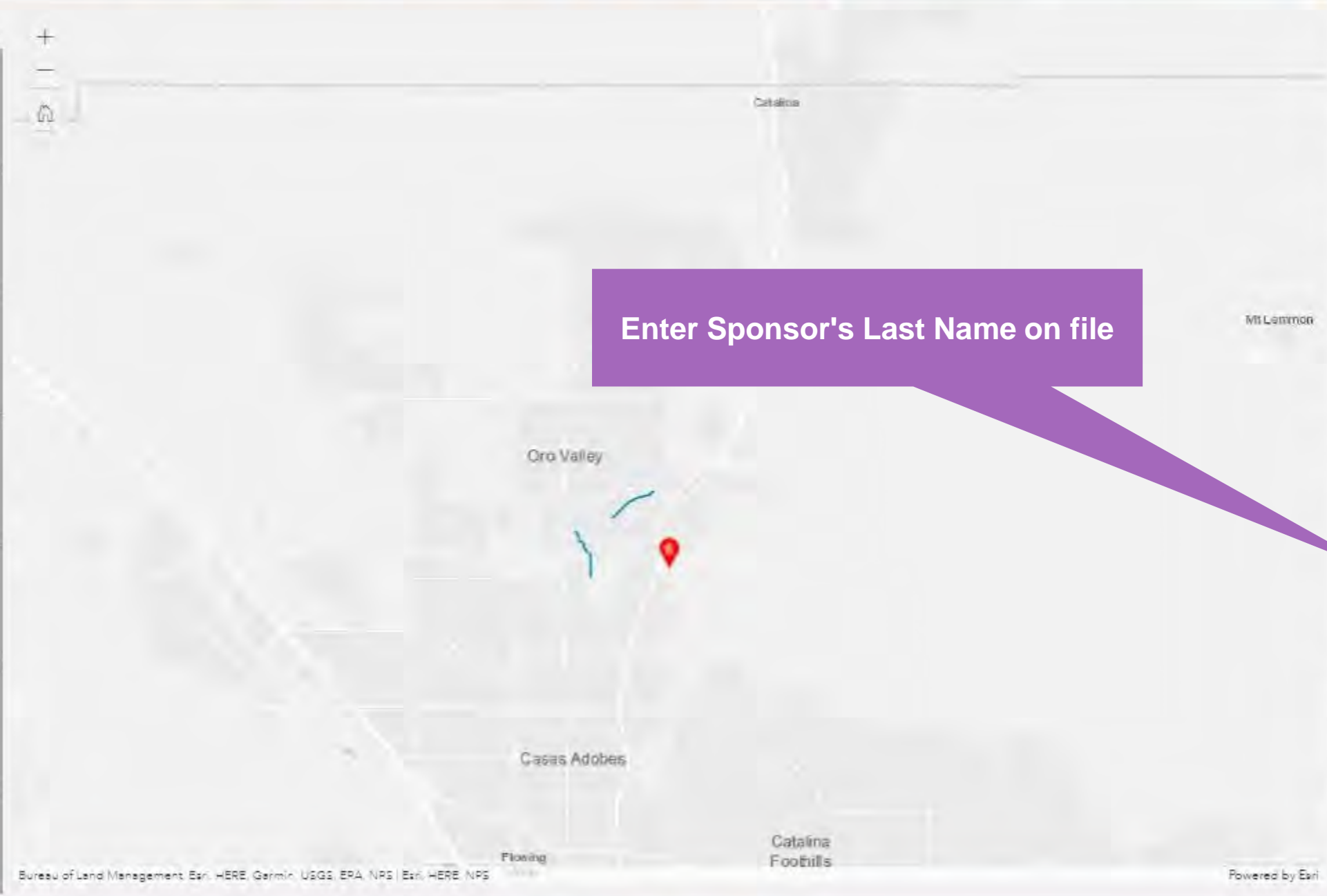
Sponsor Last Name:*

BACK TO MAIN

Adopt-A-Trail

Schedule Clean-up Event

- Search
-  CDO LINEAR PARK SHARED USE PATH
CDO LINEAR PARK (SEGMENT 2)
 -  #217
Existing protected trail
 -  #240
Existing protected trail
 -  #240
Proposed protected trail
 -  SPARROW LINE
 -  #217
Existing protected trail
 -  #217
Existing protected trail



Step 1: Select your Adopt-A-Road, Adopt-A-Trail, or Adopt-A-Trailhead item in the main map, this auto-populates questions in the form.

Schedule Clean-Up Event

You have selected the following item for Cleanup:

Organization Name:

Street or Trail Name:

Step 2: For verification purposes, please provide the Sponsor Information on file to schedule a cleanup event.

Sponsor First Name:*

Sponsor Last Name:*

Phone Number to be contacted by:*

Email Address:

BACK TO MAIN

Adopt-A-Trail

Schedule Clean-up Event

CDO LINEAR PARK SHARED USE PATH
CDO LINEAR PARK (SEGMENT 2)

#217
Existing protected trail

#240
Existing protected trail

#240
Proposed protected trail

SPARROW LINE

#217
Existing protected trail

#217
Existing protected trail

+
-
Home

Bureau of Land Management Esri HERE Garmin USGS EPA NPS | Esri HERE NPS

Step 1: Select your Adopt-A-Road, Adopt-A-Trail, or Adopt-A-Trailhead item in the main map, this auto-populates questions in the form.

Schedule Clean-Up Event

You have selected the following item for Cleanup:

Organization Name:

Street or Trail Name:

Step 2: For verification purposes, please provide the Sponsor Information on file to schedule a cleanup event.

Sponsor First Name:*

Sponsor Last Name:*


Phone Number to be contacted by:*

Email Address:


Provide Sponsor's Phone Number

Provide Sponsor's Phone Number


[BACK TO MAIN](#)




CDO LINEAR PARK SHARED USE PATH
CDO LINEAR PARK (SEGMENT 2)




#217
Existing protected trail




#240
Existing protected trail




#240
Proposed protected trail



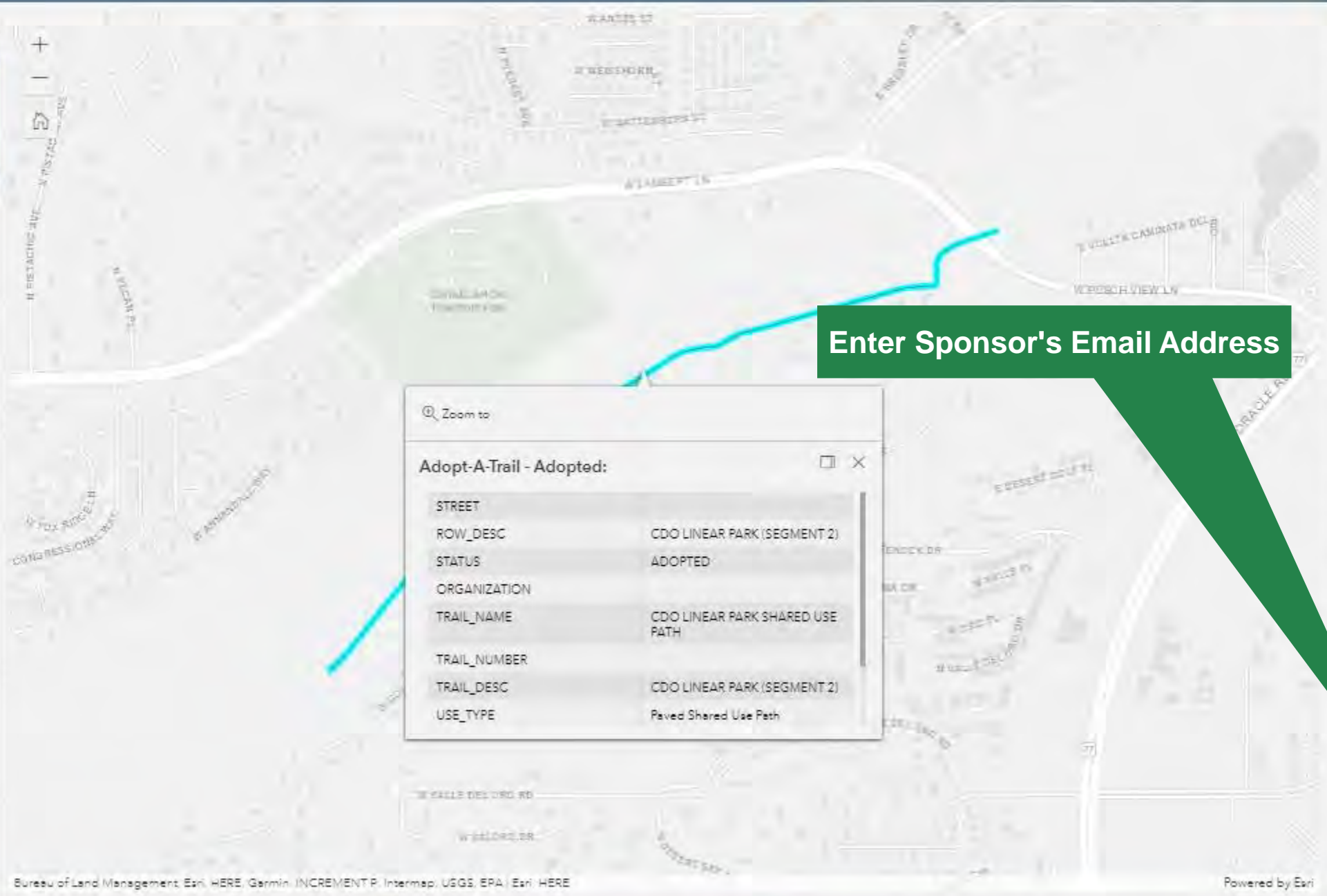
SPARROW LINE



#217
Existing protected trail



#217
Existing protected trail



Zoom to

Adopt-A-Trail - Adopted:

STREET	
ROW_DESC	CDO LINEAR PARK (SEGMENT 2)
STATUS	ADOPTED
ORGANIZATION	
TRAIL_NAME	CDO LINEAR PARK SHARED USE PATH
TRAIL_NUMBER	
TRAIL_DESC	CDO LINEAR PARK (SEGMENT 2)
USE_TYPE	Paved Shared Use Path

Organization Name:

Street or Trail Name:
CDO LINEAR PARK SHARED USE PATH

Step 2: For verification purposes, please provide the Sponsor Information on file to schedule a cleanup event.

Sponsor First Name:*
John

Sponsor Last Name:*
Doe

Phone Number to be contacted by:*
520-123-4567

Email Address:

Step 3: Provide Event Details for scheduling.

BACK TO MAIN

CDO LINEAR PARK SHARED USE PATH
CDO LINEAR PARK (SEGMENT 2)

#217
Existing protected trail

#240
Existing protected trail

#240
Proposed protected trail

SPARROW LINE

#217
Existing protected trail

#217
Existing protected trail

Zoom to

Adopt-A-Trail - Adopted:

STREET	
ROW_DESC	CDO LINEAR PARK (SEGMENT 2)
STATUS	ADOPTED
ORGANIZATION	
TRAIL_NAME	CDO LINEAR PARK SHARED USE PATH
TRAIL_NUMBER	
TRAIL_DESC	CDO LINEAR PARK (SEGMENT 2)
USE_TYPE	Paved Shared Use Path

Sponsor Last Name:*

Doe

Phone Number to be contacted by:*

520-123-4567

Email Address:

jdoe@man.com

Step 3: Provide Event Details for scheduling.

Date Event will be scheduled for:*

m/d/yyyy

Will you require additional supplies for this event?*


Yes

No


Expected Number of Participants for the Event*

BACK TO MAIN


Choose the date for
your Clean-up Event




CDO LINEAR PARK SHARED USE PATH
CDO LINEAR PARK (SEGMENT 2)




#217
Existing protected trail




#240
Existing protected trail




#240
Proposed protected trail



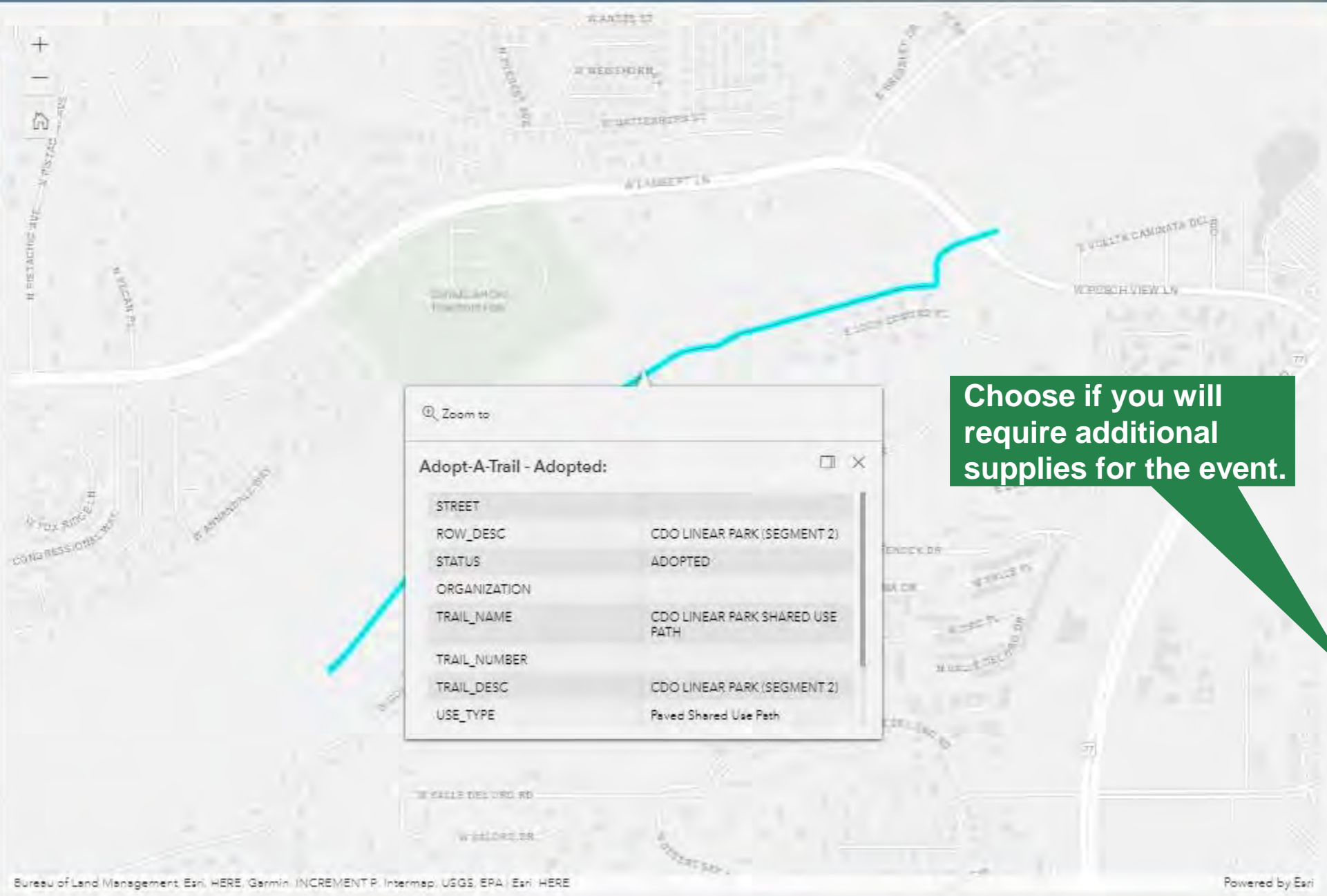
SPARROW LINE



#217
Existing protected trail



#217
Existing protected trail



Zoom to

Adopt-A-Trail - Adopted:

STREET	
ROW_DESC	CDO LINEAR PARK (SEGMENT 2)
STATUS	ADOPTED
ORGANIZATION	
TRAIL_NAME	CDO LINEAR PARK SHARED USE PATH
TRAIL_NUMBER	
TRAIL_DESC	CDO LINEAR PARK (SEGMENT 2)
USE_TYPE	Paved Shared Use Path

Sponsor Last Name:*

Doe

Phone Number to be contacted by:*

520-123-4567

Email Address:

jdoe@msn.com

Step 3: Provide Event Details for scheduling.

Date Event will be scheduled for:*

9/4/2021

Will you require additional supplies for this event?*

☐ Yes

☐ No

Expected Number of Participants for the Event*

BACK TO MAIN

Choose if you will require additional supplies for the event.

Adopt-A-Trail

Schedule Clean-up Event

The screenshot shows the 'Event Schedule Request' form. On the left is a sidebar with a list of trails, each with a hiker icon and a name: 'CDO LINEAR PARK SHARED USE PATH', '#217 Existing protected trail', '#240 Existing protected trail', '#240 Proposed protected trail', 'SPARROW LINE', '#217 Existing protected trail', and '#217 Existing protected trail'. The main area displays a map of the Oro Valley region with a red pin indicating the event location. On the right is the form itself, which includes a date picker, a question about additional supplies, a question about trash pick-up, and a 'Submit' button. A green callout box with a white border points to the 'Expected Number of Participants for the Event*' field, which contains the number '10'. The callout box contains the text: 'Enter the number participants for the event being schedule, so the Town knows the proper quantity of supplies to provide.'

Q Search

CDO LINEAR PARK SHARED USE PATH
CDO LINEAR PARK (SEGMENT 2)

#217
Existing protected trail

#240
Existing protected trail

#240
Proposed protected trail

SPARROW LINE

#217
Existing protected trail

#217
Existing protected trail

Oro Valley

Catalina

MT Lemmon

Casas Adobes

Catalina Foothills

Powered by Esri

Will you require additional supplies for this event?*

☐ Yes

☐ No

Expected Number of Participants for the Event*

10

Will you require Trash Pick-Up and Disposal from the Town of Oro Valley?*

☐ No


☐ Yes

Final Step: Submit your Event Schedule Request


Submit

BACK TO MAIN


Search




CDO LINEAR PARK SHARED USE PATH
CDO LINEAR PARK (SEGMENT 2)




#217
Existing protected trail




#240
Existing protected trail




#240
Proposed protected trail



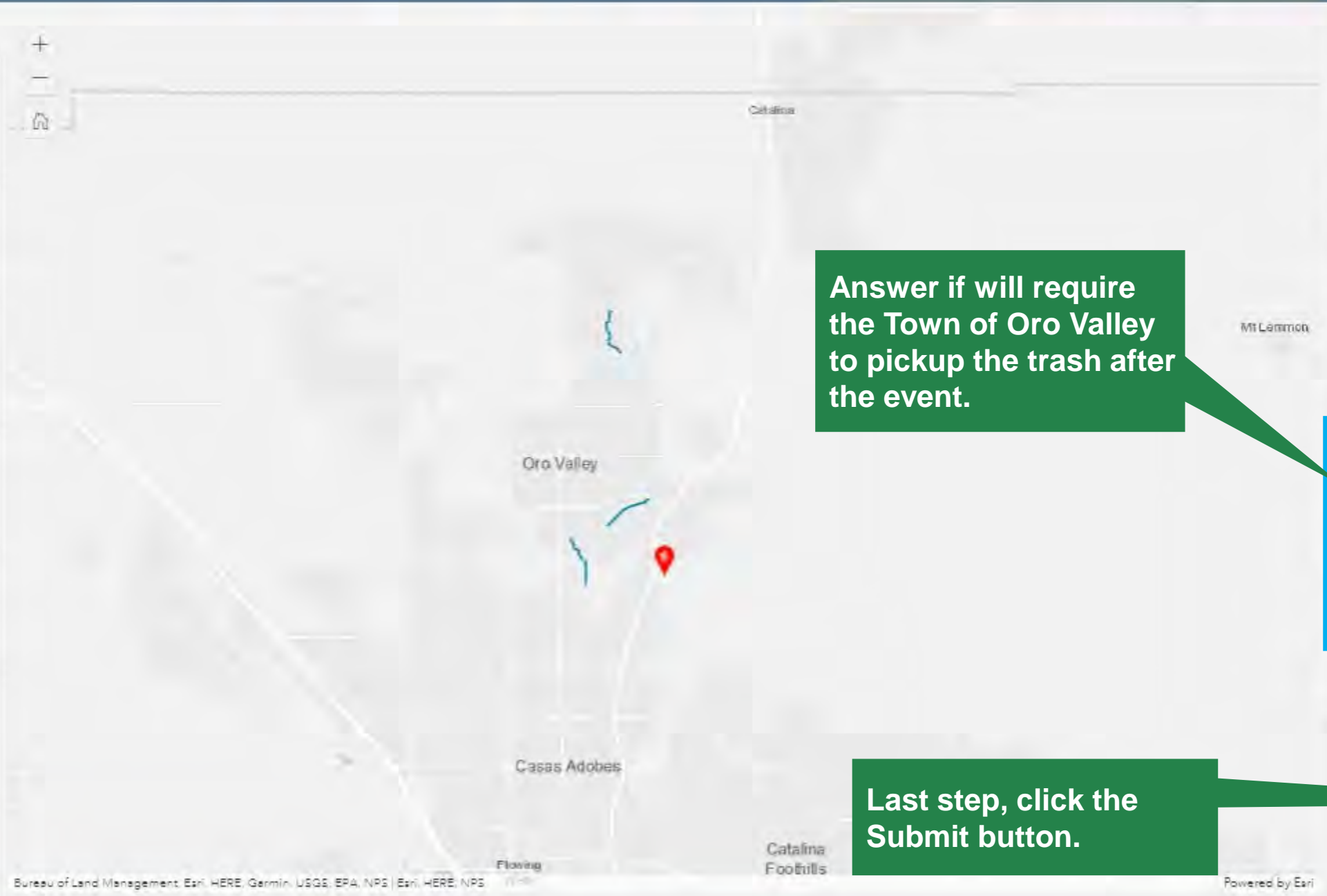
SPARROW LINE



#217
Existing protected trail



#217
Existing protected trail



Oro Valley

Catalina

MT LAMMON

Casas Adobes

Catalina Foothills

Powered by Esri

m/d/yyyy

Will you require additional supplies for this event?*

☐ Yes

☐ No

Expected Number of Participants for the Event*

10

Will you require Trash Pick-Up and Disposal from the Town of Oro Valley?*

☐ No

☒ Yes

Final Step: Submit your Event Schedule Request


Submit

BACK TO MAIN


Answer if will require the Town of Oro Valley to pickup the trash after the event.

Last step, click the Submit button.


Search




CDO LINEAR PARK SHARED USE PATH
CDO LINEAR PARK (SEGMENT 2)




#217
Existing protected trail




#240
Existing protected trail




#240
Proposed protected trail



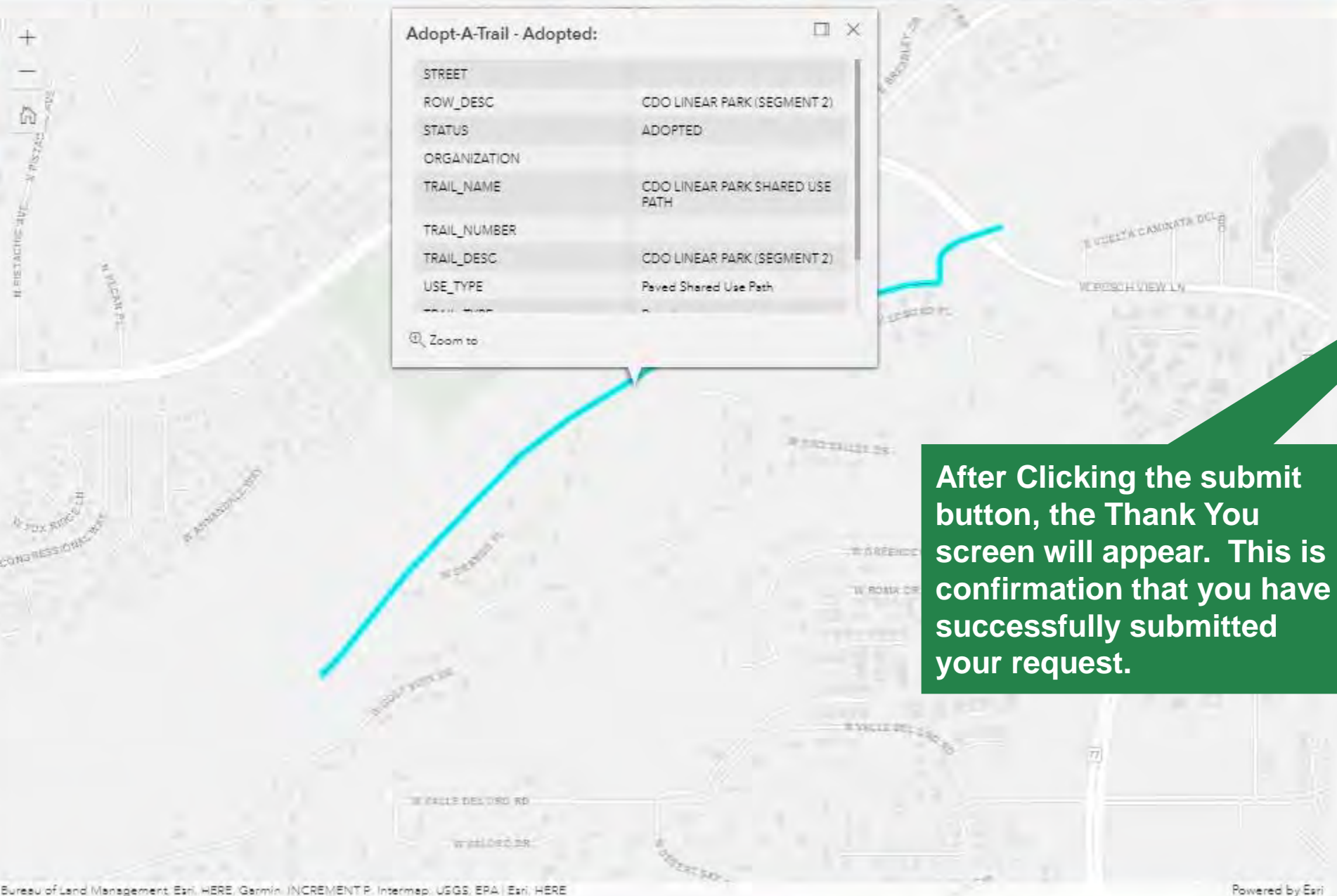
SPARROW LINE



#217
Existing protected trail



#217
Existing protected trail




Adopt-A-Trail - Adopted:

STREET	
ROW_DESC	CDO LINEAR PARK (SEGMENT 2)
STATUS	ADOPTED
ORGANIZATION	
TRAIL_NAME	CDO LINEAR PARK SHARED USE PATH
TRAIL_NUMBER	
TRAIL_DESC	CDO LINEAR PARK (SEGMENT 2)
USE_TYPE	Paved Shared Use Path

Zoom to

Thank you for scheduling your Adopt-A-Road Clean-up Event. Expect a phone call from the Town of Oro Valley within 48 hours to make final coordination arrangements.



After Clicking the submit button, the Thank You screen will appear. This is confirmation that you have successfully submitted your request.

BACK TO MAIN

Type here to search

103°F Weather alert

1:56 PM 8/27/2021